



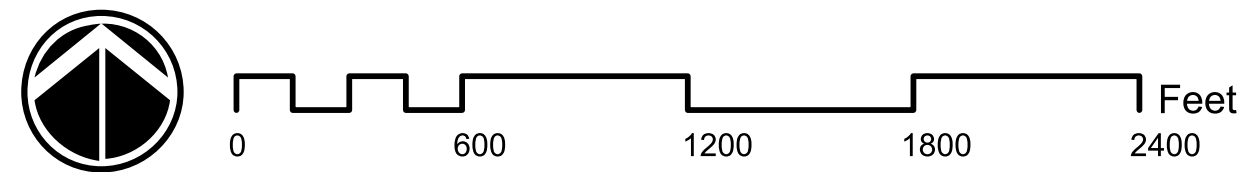


Legend

-  **Liquefaction**
Areas where historic occurrence of liquefaction, or local geological, geotechnical and groundwater conditions indicate a potential for Permanent ground displacements such that mitigation as defined in Public Resources Code Section 2693 (c) would be required
-  **Earthquake-Induced Landsliding**
Areas where previous occurrence of landslide movement, or local topographic, geological, geotechnical and subsurface water conditions indicate a potential for permanent ground displacements such that mitigation as defined in Public Resources Code (c) would be required
-  **Historic high groundwater contours locations - depth to groundwater in feet**
-  **Location of former marsh (based on 1920's -era topographic mapping). Potential zone of soft and/or organic-rich sediments.**

Source mapping from CDMG Seismic Hazard Zone Map of the Hollywood Quadrangle (CDMG 1999a) and Beverly Hills Quadrangle (1999b)

City of West Hollywood General Plan



NOTE: ALL LOCATIONS, DIRECTIONS AND DIMENSIONS ARE APPROXIMATE

KFM
GEOSCIENCE
1360 Valley Vista Drive
Diamond Bar, CA 91765
Phone (909) 860-5096

Seismic Hazard Zones Map

Project Name: City of West Hollywood - Seismic Safety Element	DRAFTED: AKM	REVIEWED: EHS	CHECKED: PS	FIGURE NO: 3
Project Number: cWH 08-14E	DATE: March 2010			