



Commercial Land Use Worksheet

General Plan Advisory Committee / October 27, 2009

Instructions

- Mark your responses as staff and consultants present the land use information for each Sub-Area.
- For each Sub-Area, indicate your response to the following:
 - Height
 - Area/Parcels Included
 - Circle the **+** if you feel that additional height or additional land area should be included.
 - Circle the **=** if you agree with the proposed height or areas included.
 - Circle the **-** if you feel that less height or a smaller area should be included.
 - Please add any other comments in the space provided under each section.
- City staff will collect these response worksheets at the end of tonight's meeting.

Proposed GP/Zoning

	R1A; R1B; R1C
	R2
	R3A
	R3B
	R3C
	R3C-C
	R4A
	R4B
	R4B-C
	CN
	CN2
	CC
	CC2
	CA
	CR
	PF
	SSP
	PDCSP
	T-ZONE

La Brea/Santa Monica Transit Node

	Height/FAR: (circle one)	+	=	-
	Area/Parcels Included: (circle one)	+	=	-

Comments:

Santa Monica/Fairfax Transit Node

	Height/FAR: (circle one)	+	=	-
	Area/Parcels Included: (circle one)	+	=	-

Comments:

Mid-City Boulevard



Height/FAR:
(circle one)

+

=

-

Area/Parcels
Included:
(circle one)

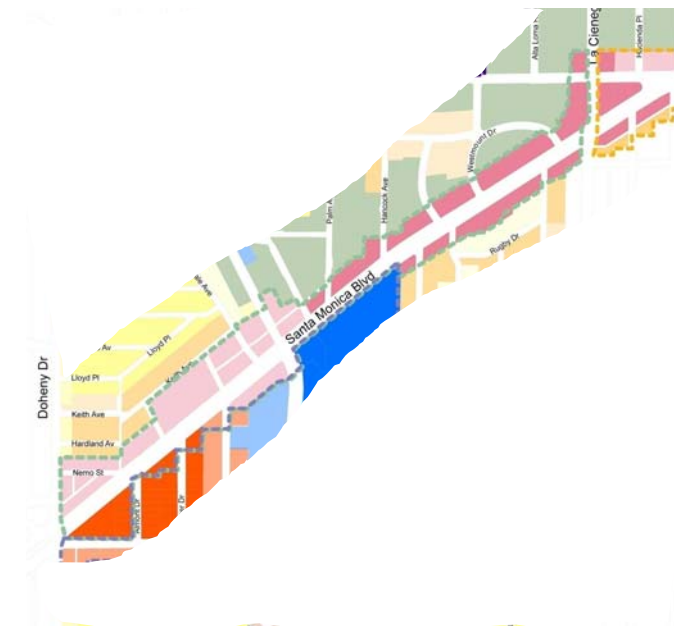
+

=

-

Comments:

Santa Monica West



Height/FAR:
(circle one)

+

=

-

Area/Parcels
Included:
(circle one)

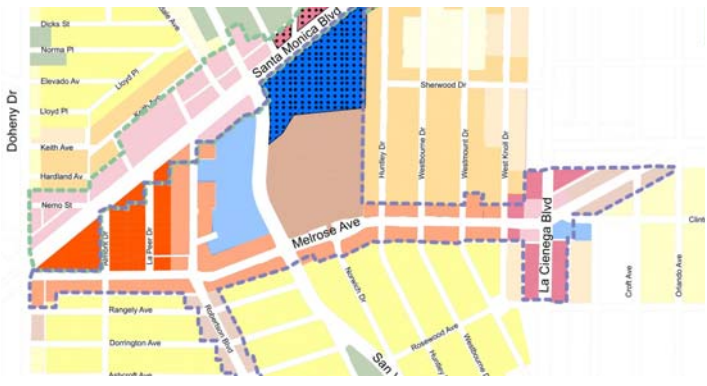
+

=

-


Comments:

Melrose/Robertson

	Height/FAR: (circle one)	+	=	-
	Area/Parcels Included: (circle one)	+	=	-

Comments:

Beverly Boulevard

	Height/FAR: (circle one)	+	=	-
	Area/Parcels Included: (circle one)	+	=	-

Comments:

Sunset Boulevard

	Height/FAR: (circle one)	+	=	-
	Area/Parcels Included: (circle one)	+	=	-

Comments: