








General Plan Sub-Areas
 General Plan Advisory Committee
 Meeting #3 / October 27, 2009

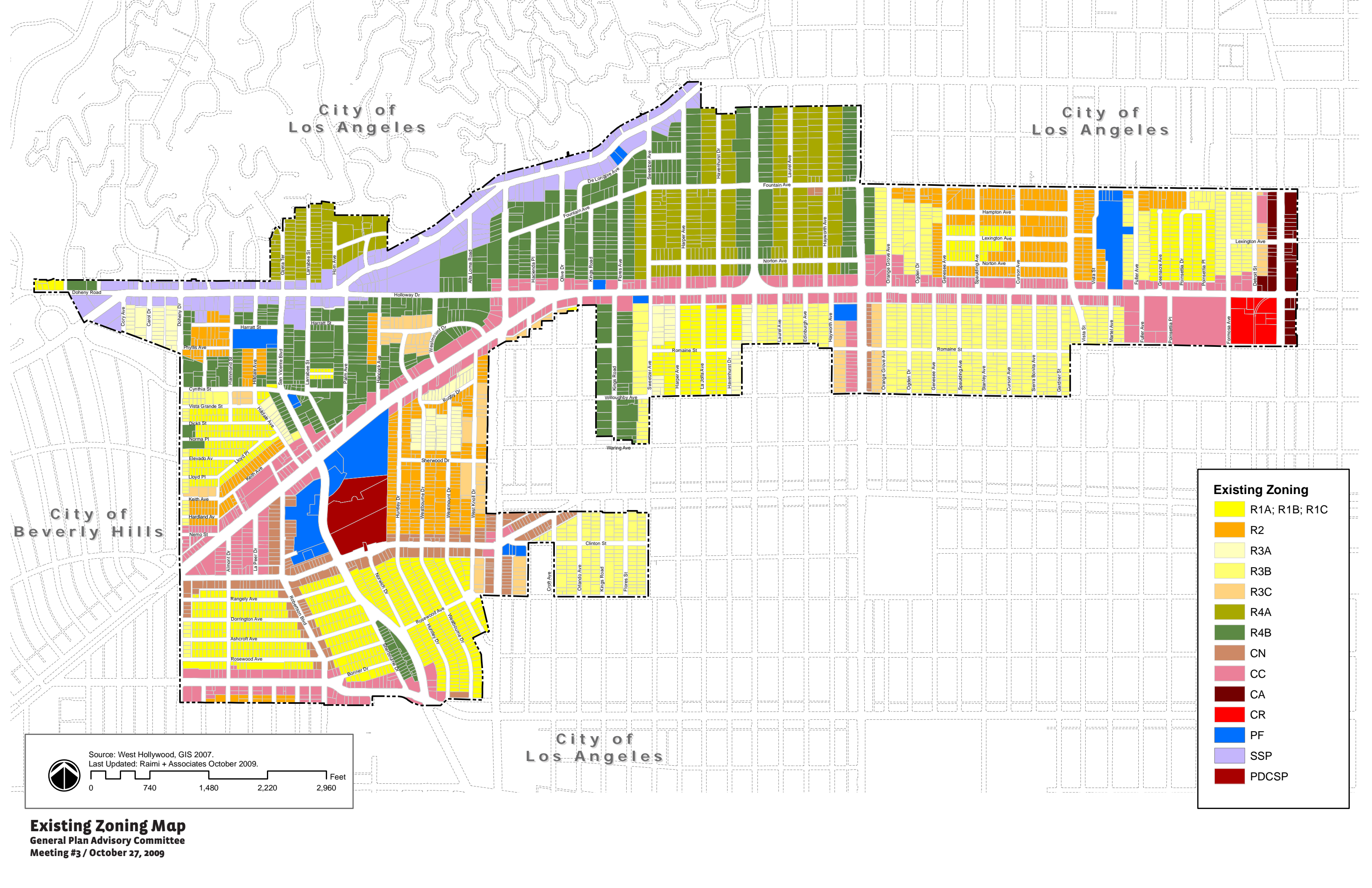
Key

 La Brea/Santa Monica	 Sunset Boulevard
 Mid-City Boulevard	 Melrose/Robertson
 Santa Monica/Fairfax	 Beverly
 Santa Monica West	



City of
Los Angeles

City of
Los Angeles



Existing Zoning

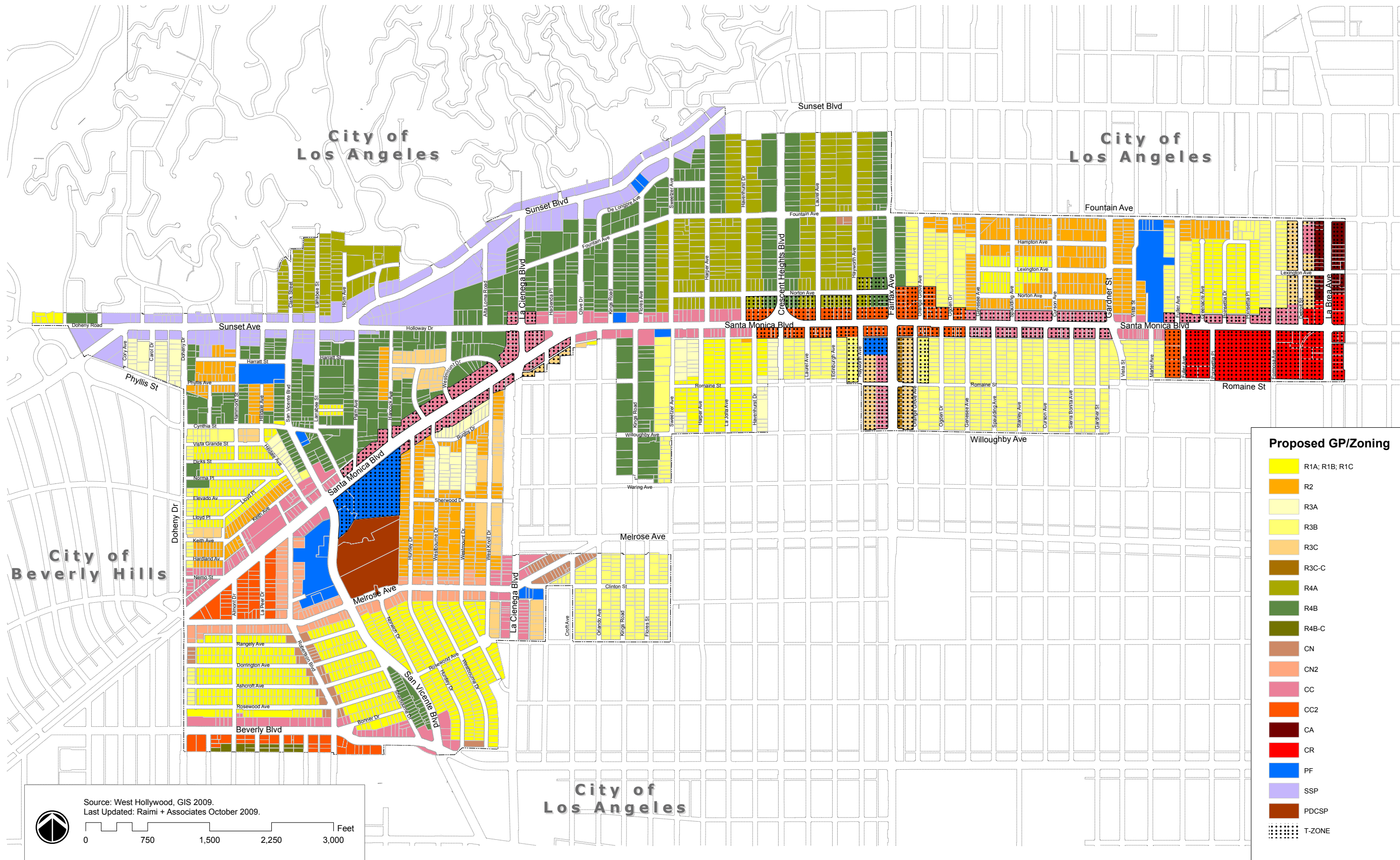
- R1A; R1B; R1C
- R2
- R3A
- R3B
- R3C
- R4A
- R4B
- CN
- CC
- CA
- CR
- PF
- SSP
- PDCSP

Source: West Hollywood, GIS 2007.
Last Updated: Raimi + Associates October 2009.

0 740 1,480 2,220 2,960 Feet

Existing Zoning Map
 General Plan Advisory Committee
 Meeting #3 / October 27, 2009

City of
Los Angeles



Proposed General Plan/Zoning Map
 General Plan Advisory Committee
 Meeting #3 / October 27, 2009