

The background is a solid blue color with a repeating pattern of white line-art icons inside light blue circles. The icons represent various modes of transportation: a person walking, a bus, a smartphone, a person in a wheelchair, and a bicycle. These icons are arranged in a grid that covers the entire page.

WEHO *to go*

A guide to exploring West Hollywood
car-free, on foot, on bike, or on transit

WEHO

to go

See you on the streets!



Produced by the City of West Hollywood
Long Range and Mobility Planning Division

Designed by Colleen Corcoran,
Joseph Prichard, and Tiffanie Tran

Whether you live or work in West Hollywood, or are visiting, there are many ways to explore our city without a car. By foot, by bike, or by bus, navigating WeHo on the go has never been easier.

Run into friends and meet new ones. Enjoy fresh air on a beautiful day (yes, the weather is always beautiful here)! See places you never noticed before, and get some exercise along the way. You may never have to search for parking again, and fewer car trips will bring us one step closer to cleaner air. We hope you agree, car-free WeHo is the way to go!



Go by FOOT

One of the perks of living in WeHo is how walkable the City is. Designated by WalkScore.com as the most walkable City in California, residents often live within a short stroll of cafes, shops, restaurants and culture. With great weather year-round and excellent people-watching, walking is the best option for getting around WeHo. No need to worry about parking hassles or fighting traffic.

#CARFREEWEHO

USEFUL APPS



FIELD TRIP is an app that gives you information about places around you as you walk by.



MAP MY WALK is a fitness-tracking app that enables you to use the built-in GPS of your mobile device to track all of your fitness activities.

RECOMMENDED WALKS

Looking to get some steps in this weekend? Check out these walks:



PACIFIC DESIGN CENTER > THE BEVERLY CENTER:

.5 mile / 10-minute walk



MATTHEW SHEPARD TRIANGLE > WH GATEWAY:

.8 mile / 17-minute walk



WEST HOLLYWOOD LIBRARY > CITY HALL:

1 mile / 21-minute walk



WH GATEWAY > RUNYON CANYON:

1.2 miles / 27-minute walk



ROBERTSON/BEVERLY > THE GROVE:

1.8 miles / 35 minute walk

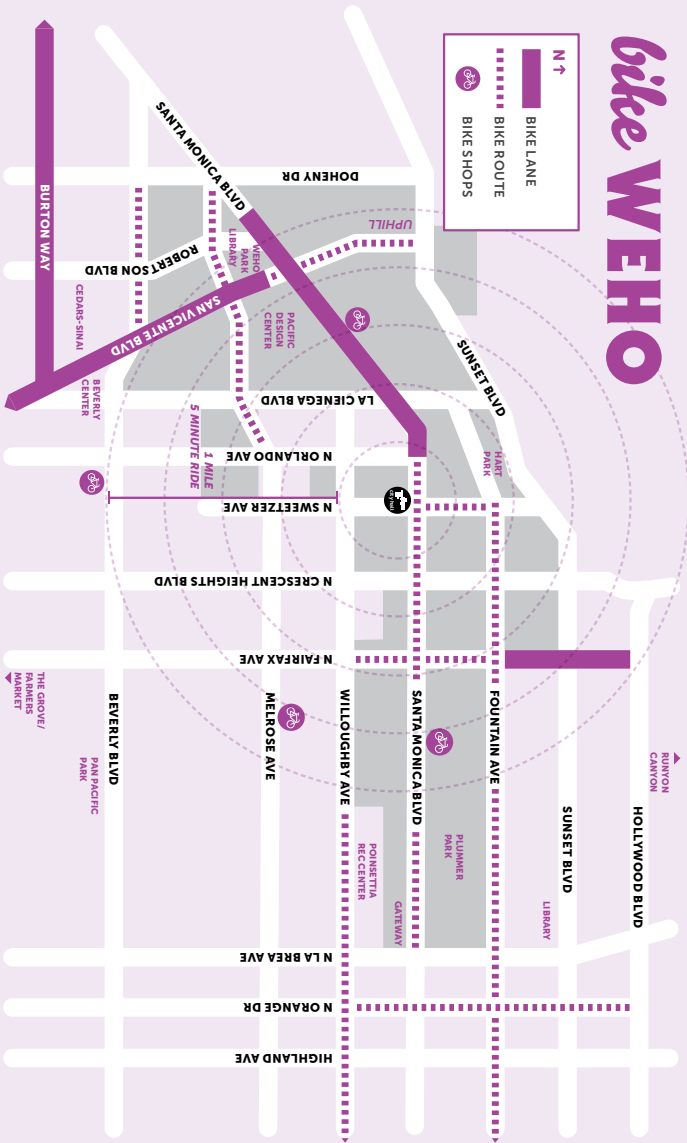




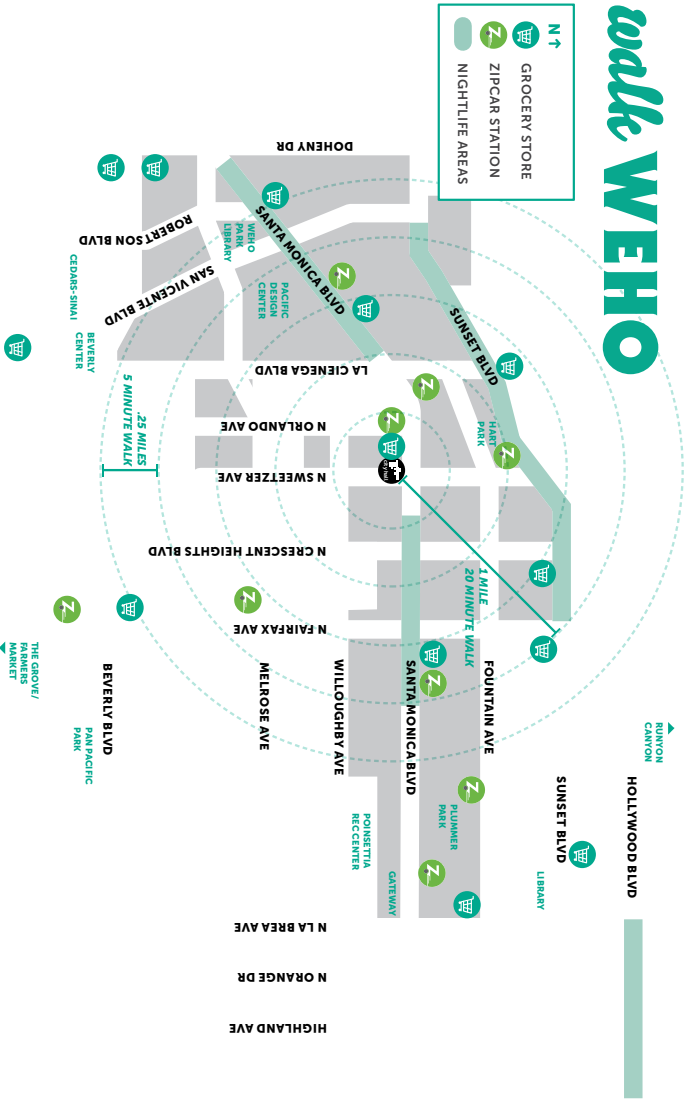
Maps



bike WEHO

















walk WEHO

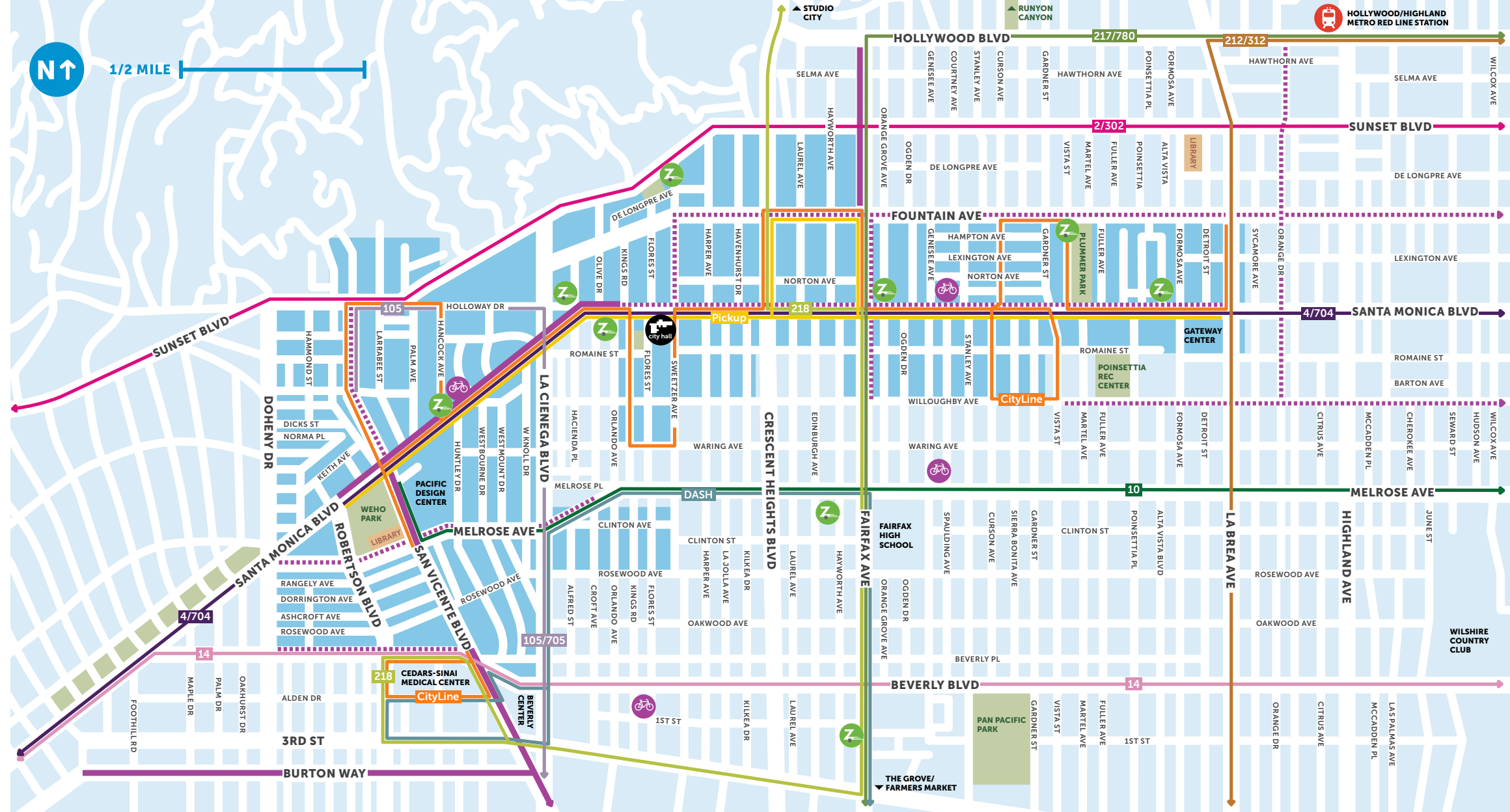


WEHO

to go

-  **212/312** METRO BUS LINES
-  **218** METRO BUS LINES
-  **2/302** METRO BUS LINES
-  **10** METRO BUS LINES
-  **105/705** METRO BUS LINES
-  **217/780** METRO BUS LINES
-  **4/704** METRO BUS LINES
-  **14** METRO BUS LINES
-  **HOLLYWOOD/HIGHLAND METRO RED LINE STATION**
-  **Pickup** WEST HOLLYWOOD PICKUP
-  **CityLine** WEST HOLLYWOOD CITYLINE
-  **DASH** LADOT DASH BUS
-  **BIKE LANES**
-  **BIKE ROUTES**
-  **BIKE SHOPS**
-  **ZIPCAR STATIONS**
-  **WEST HOLLYWOOD CITY LIMIT**

Map is not completely to scale



WHERE TO RIDE

Where there is no bike lane available, it is legal to bike on the sidewalk in West Hollywood or in the City of Los Angeles. However, this should only be done with courtesy and care. If you feel unsafe biking on the street and need to ride on the sidewalk, follow these precautions:

- 1. Only ride on sidewalks when no bike lane is available.**
- 2. Ride slowly and yield to pedestrians. Use a bike bell to alert them when passing.**
- 3. Be careful near driveways, and watch for drivers pulling out into the street, who do not expect to see bicyclists on the sidewalk.**



Go by BIKE

WeHo has bike lanes on many major streets. For a more leisurely ride, consider taking smaller residential streets like Willoughby or Sweetzer which are ideally suited for bicycles, and check out new neighborhoods along the way. WeHo bike racks can be found throughout the City.

#CARFREEWEHO

LOCKING YOUR BIKE



Lock your frame with a high quality U-lock. If you have quick-release wheels, be sure to use a chain to lock them too.

USEFUL APPS



MAP MY RIDE is an app to help you plan and map your bike route.

BIKE SHOPS

Whether you need a new or rental bike, or a quick repair, here are bike shops in the WeHo area that can help you out.



BIKES AND HIKES LA

8743 Santa Monica Blvd
West Hollywood, CA 90069



MAGELSEN SYKKEL

7709 Santa Monica Blvd
West Hollywood, CA 90046



**I. MARTIN BICYCLES –
HELEN'S CYCLES BEVERLY**

8330 Beverly Blvd
Los Angeles, CA 90048



SPOKES N STUFF

7777 Melrose Ave
Los Angeles, CA 90046

**Look out for bike share, coming soon!*

A photograph of a silver metal bike rack with the text "bike WeHo" in blue lowercase letters. In the background, a person is working on a bicycle at a table covered with a blue cloth. The table has various items on it, including a yellow bag and some tools. The scene is outdoors on a paved surface.

bike WeHo

Go by **BUS**

WeHo has local and Rapid Metro buses on most of its boulevards, perfect for short and long bus trips, whether you need to catch a ride for a few blocks or all the way to Downtown LA. #CARFREEWEHO

TYPES OF SERVICE



METRO LOCAL serves all of LA County and has many convenient buses that run through WeHo.



METRO RAPID are lines with 700 names that make fewer stops (usually large red buses).



CITYLINE is West Hollywood's local bus service, connecting residential neighborhoods to commercial destinations. A new route from WeHo to Hollywood/Highland is coming soon!



DASH is the LADOT's local bus, which runs near the southern edge of WeHo, to the Beverly Center and the Grove.



THE PICKUP is West Hollywood's nighttime ride that runs along Santa Monica Blvd Friday and Saturday evenings, an alternative to driving between nightlife hot spots on the weekend.



METRO RED LINE is a subway line that runs through Hollywood, just north-east of WeHo, with a station at Hollywood and Highland.

KNOW WHEN THE BUS IS COMING & PLAN YOUR TRIP



TRANSIT is great for arrival times and route maps.



NEXTBUS gives arrival times of buses near you in one click.



GO METRO is the one-stop app for trip planning for LA County Metro's system.

BRING YOUR BIKE ON THE BUS

4 EASY STEPS to put your bike on a Metro bus.



SQUEEZE



LOWER



LOAD



SECURE

EXIT THE BUS IN FRONT, and be sure to tell the driver you need to retrieve your bike so the bus doesn't drive away.

Diagram courtesy of LA County Metro



Apps can be a helpful way to navigate the City. However, they are not always accurate, and the City of West Hollywood does not officially endorse the apps mentioned in this guide.



WEHO.ORG/CARFREEWEHO